Profil
Station Inn-km: 32.8

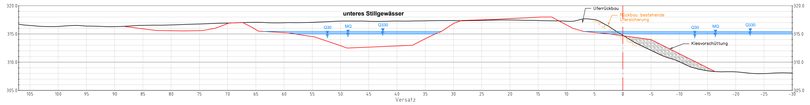

Profil
Station Inn-km: 33.0

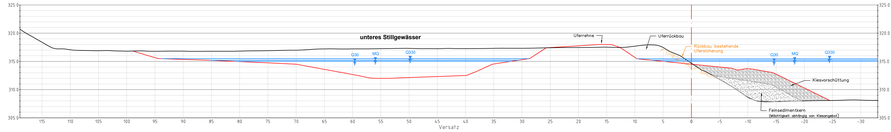

Profil
Station Inn-km: 33.2

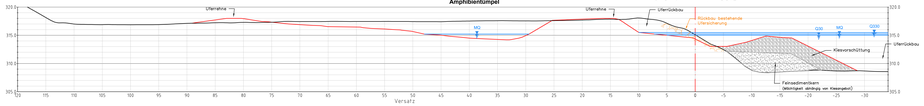

Profil
Station Inn-km: 33.4



Profil
Station Inn-km: 33.8



Profil
Station Inn-km: 34.2



Profil
Station Inn-km: 34.4

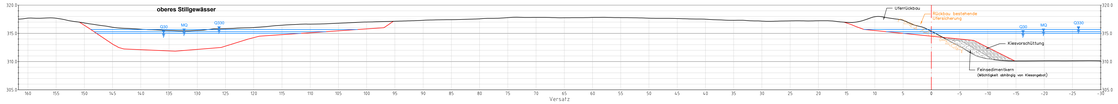

Profil
Station Inn-km: 34.6

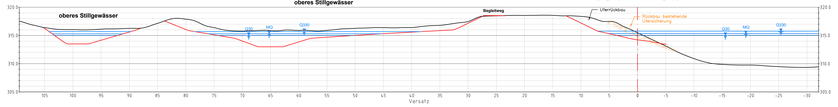

Profil
Station Inn-km: 34.7



Profil
Station Inn-km: 34.8



Profil
Station Inn-km: 34.9



Profil
Station Inn-km: 35.0

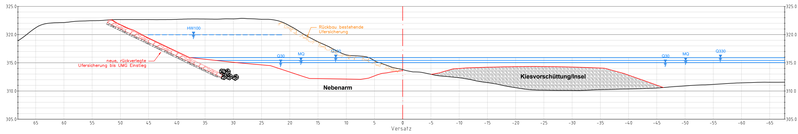

LEGENDE

- Gelände Bestand (Laserscan)
- Gelände Projekt
- Kies
- Drainageschicht/Filterschicht
- Wasserbausteine
- Feinsedimente

D			
C			
B			
A			
Ausg.	Datum	Name	Bemerkungen

Projekt: GEO – DBL Planart: Genehmigungsplan

Verbund
Kernkraft AG
Gonzagagasse 19
A-1010 Wien

Planer:

werner consult
Ingenieurbüro für Umweltplanung
Schlossstr. 15, 1080 Wien
tel.+43/(1) 918-68-0
fax.+43/(1) 918-68-990

Zauner GmbH
Technisches Büro Zauner GmbH
Wunnersdorf, Dr. A-4090 Engelhartszell
Konifikus-Gasse 4

Landschaftsarchitekten Plan. Theiss
Landschaft • Plan • Passau
Passauer Str. 21, D-94127 Neuburg a. Inn
info@landschaftsarchitekten-passau.de

SKI
SKI GmbH&Co.KG
Ingenieurbüro für Bauwesen
A-5151 St.Georgen/Obth.
www.skiing.de

Plan-Nr.: 05.02

Maßstab: 1:250/250

	Datum	Name
Gez:	2019.12.12	BL
Gepr:	2019.12.12	GZ
Gen:		
KKS-gepr:		
Freigabe:		

Innkraftwerk Egglfing-Obernberg
Durchgängigkeit und Lebensraum
Genehmigungsplanung

Profile
Unterwasserstrukturierung

Freigabe AVP Fachbereich: Planungsfaktor: 1.0/1 Grundlinie: 250 CAD-Anwendung: C60-3D 2005 2019/05

| Projektnummer | | |